

Vernet-les-Bains

Vernet - Fuilla

4 hours
climb: 350m


10 - Road (D6). We follow the road again (to the right), as far as a bridge.



11 - Junction (after the bridge). We go to the right, on a lane. The lane turns to the left, it climbs, and it passes a few houses... The lane becomes a track.




12 - Crossing of paths and tracks (dolmen opposite). We go to the right (we follow yellow waymarks)... The path climbs towards the St Clément chapel.



13 - Chapel, rock with "stone cups" and viewpoint over the Rotja valley... We descend... We follow a track for a short distance.



14 - Junction (track and path). We go to the left, on the path... We follow yellow waymarks towards Vernet-les-Bains, and we pass a horse-riding centre.



9 - After a few metres on the road, we go to the right on a lane which descends towards the river... The lane turns to the left ("Ancien Chemin de Villefranche")... It becomes a path... Then it becomes a lane again... We continue to follow this lane, with the river always on our right. (On the left: Fulla del Mig and Fulla d'Avall.)





1 - **THE START** (Place République). We descend a stone staircase, and we follow red-and-yellow waymarks... We cross the river ("Pont Kipling"). We go to the right, then to the left (Rue du Temple), and then to the right... We climb towards a campsite ("Les Cerisiers").



8 - Road (D6). We go to the right, along this road.

7 - Bifurcation. We leave the former railway line and we go down the footpath on the left. At a crossing below, we go straight ahead and we descend on a minor road... The road crosses the River Rotja, then it leads us towards Fulla (Fuilla) d'Amunt.



5 - Junction, under some pine trees. We descend, on the third track on the left (in the direction of Sahorre)... At a fork after a sharp left bend, we go to the right and we continue to descend on the main track... At a junction with the D27 road, we go to the left, along the road.



4 - Junction of tracks. We go to the left.



3 - Junction of the path and a track. (Here we leave the red-and-yellow waymarks.) We go to the right and we follow the track.



2 - Campsite entrance (on the left). We go straight ahead and we follow a path which enters a forest... At a bifurcation we go straight ahead... At the second bifurcation we go to the right (sign for "Sahorre").



6 - Road junction. We go to the right, down the minor road. At the bottom, we go to the right, and we follow a former railway line.

