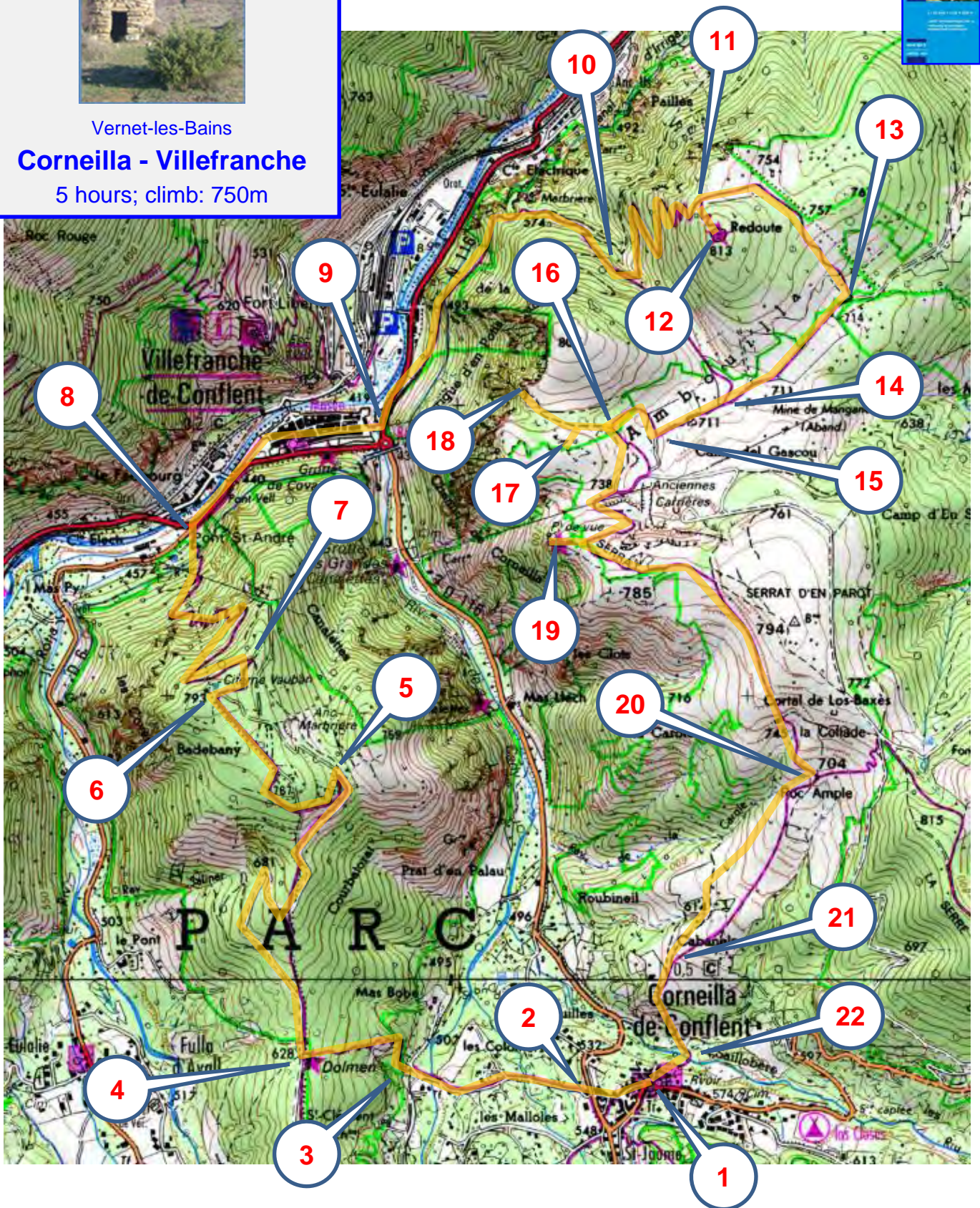





Vernet-les-Bains
Corneilla - Villefranche
5 hours; climb: 750m



1 - Corneilla-de-Conflent, village centre. With the church behind us, we pass to the right of a pretty statue... In the old village, we go to the right again...We descend towards the main road.




1

2 - We cross the road; we go to the right and immediately to the left, on a lane....We cross two rivers.



2

3 - We leave the lane and we follow a path on the left... The path climbs a steep slope.



3

4 - Dolmen. We go to the right...We follow a track, which climbs in zig-zags.



4

5 - Bifurcation. We go to the left (sharp turn)...We continue to follow the track.



5

6 - Hilltop ("Citerne Vauban"). We go to the right.



6

7 - Path crossing. We go to the left...The path descends in zig-zags...We are careful on the exposed sections.



7

8 - Junction with a road, at the foot of the hill. We go to the right...We cross the road and we enter the fortified village of Villefranche...We pass through the village.



8

9 - "La porte de France" and a bridge over the Cady river...We cross a car park and a main road...We follow a waymarked path which climbs to the right...The path crosses a canal and it climbs towards a forest.



9

10 - Bifurcation, in the forest. We go to the left...The path turns to the left...It leaves the forest and it climbs in zig-zags.



10

11 - Bifurcation. We go to the right.



11

12 - "La Redoute" (fortification of the 19th century)...We turn round and we descend to point 11, where we go to the right.



12

13 - Junction. We go to the right, on a track.




13

14 - Clearing and junction. We go straight ahead.



14

15 - Bifurcation. We leave the track and we follow a path on the right...The path turns to the left.



15

16 - Junction. We go straight ahead... On the left, we visit le "Cabane d'en Bullas", a remarkable dry stone cabin (17)... We follow the path, which climbs to the right.




16



17

18 - Viewpoint over Villefranche, vertiginous but safe...We turn round and go back... At the junction at point 16, we go to the right, on a stony path... The path, waymarked, turns to the right and it joins a track...We follow the track...Junction of tracks. We go to the right... Our track turns to the left, under a power line...We climb... The track turns to the right...At a junction we go straight ahead.



18

19 - Second viewpoint, on a terrace...We turn round...After a few metres, at a junction, we go to the right, on a path...We follow the waymarks carefully...We pass to the left of a stone farmhouse, in ruins.



19

20 - Junction. We go to the right and we continue to descend...We pass to the left of two dry stone cabins.



20

21 - Small gate. We go through the gate, we go to the left and then we follow a path on the right...The path, stony, descends towards a stream.



21

22 - Footbridge. We cross the bridge, we climb and we go to the right... We return to the village of Corneilla.



22